

**Chibougamau
Independent
Mines Inc.**

Investor Presentation



Forward-Looking Statements

Except for historical information, this presentation may contain certain “forward-looking statements”. These statements may involve a number of known and unknown risks and uncertainties and other factors that may cause the actual results, level of activity and performance to be materially different from the expectations and projections of Chibougamau Independent Mines. No assurance can be given that any events anticipated by the forward-looking information will transpire or occur, or if any of them do so, what benefits Chibougamau Independent Mines will derive therefrom.

Chibougamau Mining Camp – Quebec



- 100% interest in a major land package in the Chibougamau Mining Camp – 10,349 hectares (25,572 acres)
- 5 former copper-gold mines
- Down dip of 3 large copper-gold deposits
- 2 unmined deposits (Au, Ag, Zn - Berrigan) & (Cu, Au – Bateman Bay)
- 1 unmined iron/titanium/vanadium deposit
- Several partially defined copper-gold zones
- Large exploration land package with numerous targets
- No environmental liabilities

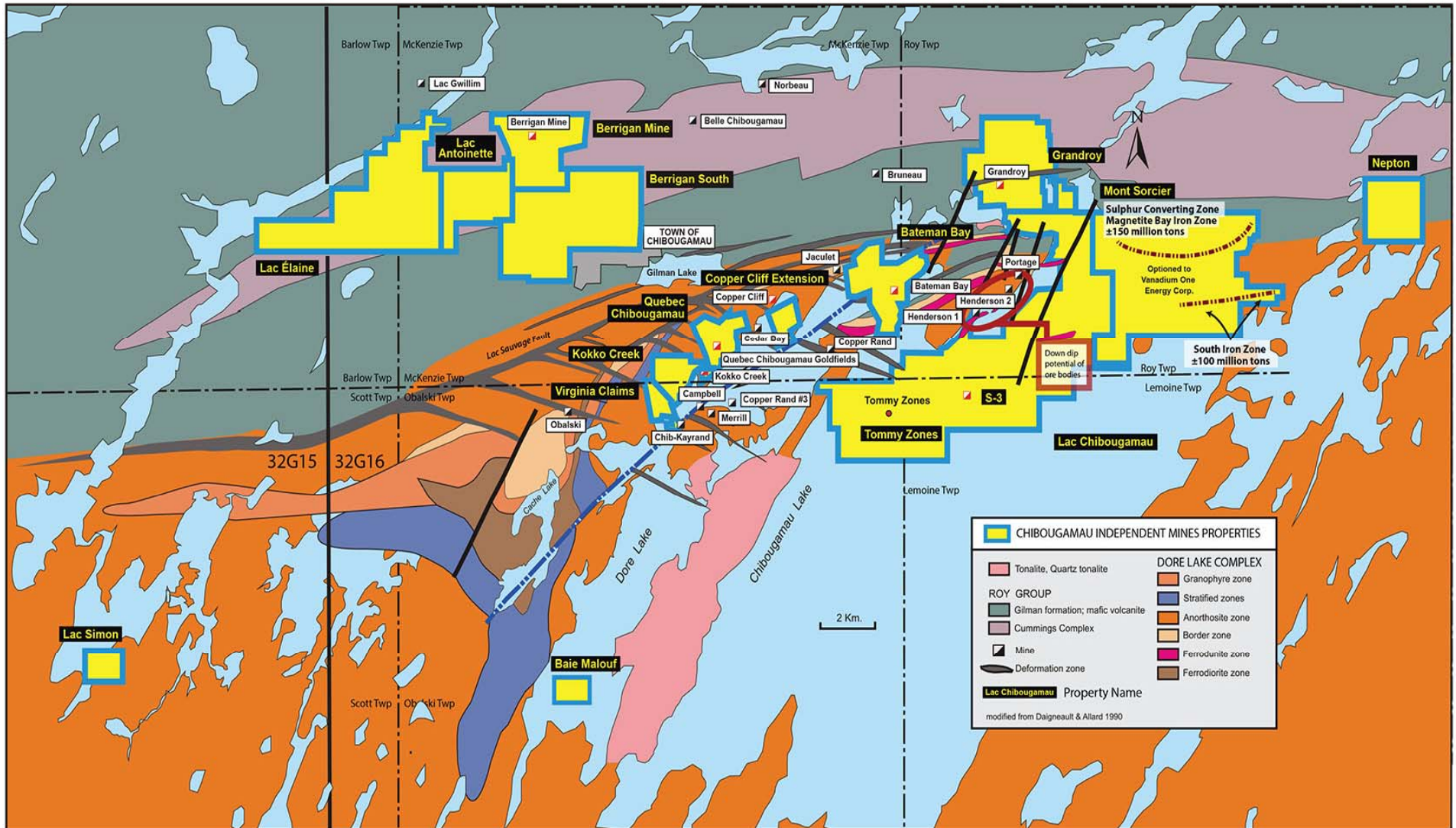
Chibougamau Independent Mines Inc.

Doré Lake Complex

- Historical production
 - **47.6 million tons**
 - 1.6 billion lbs of Cu
 - 3.2 million oz Au
 - **Average grade**
 - 1.69% Copper
 - 2.40 g/t Gold
- 3,000 tpd mill and permitted tailings facility central to CIM property package

Source: C Bay Minerals Inc.

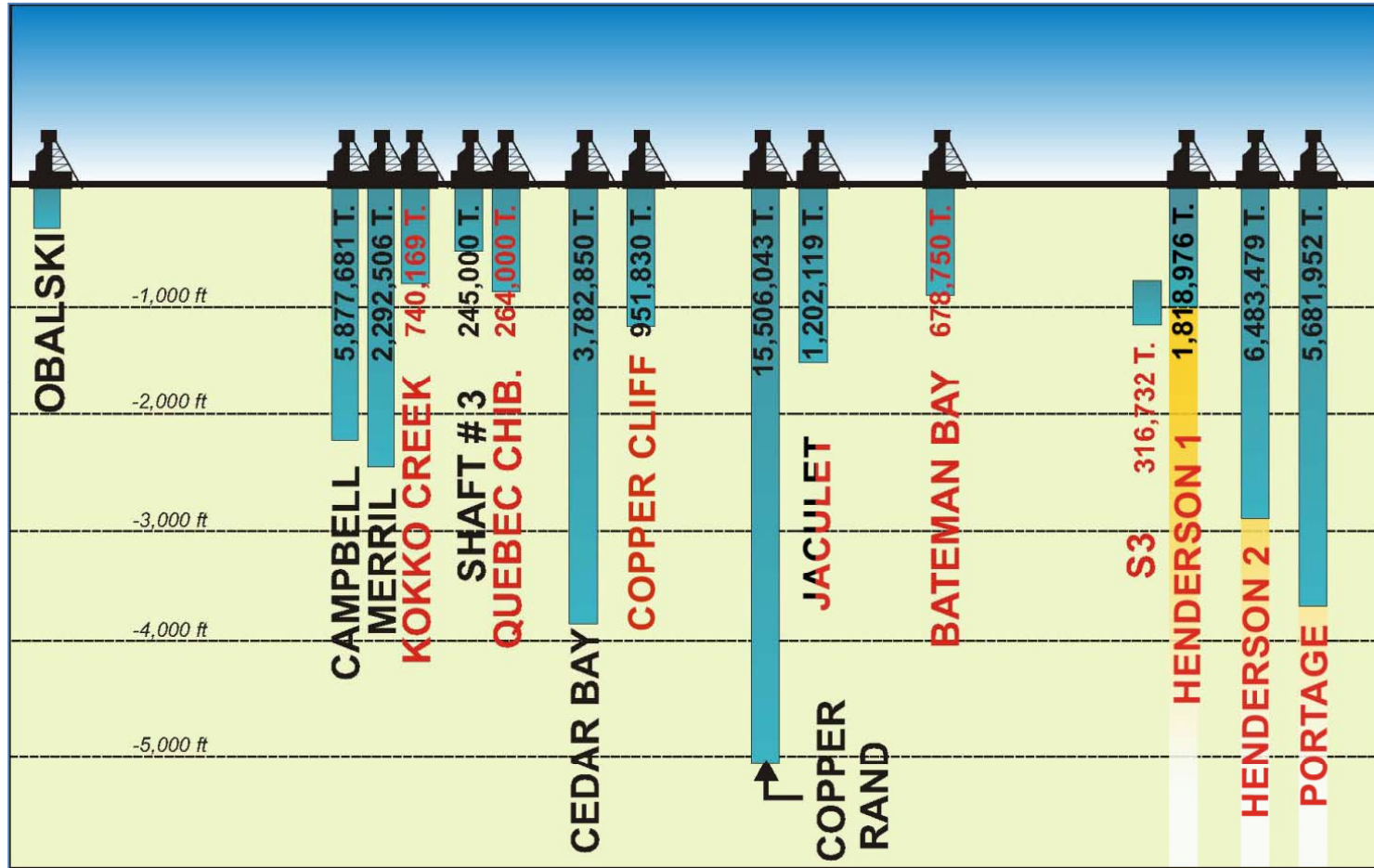
Geological Map of Chibougamau Area



Chibougamau Independent Mines Inc.

Lemoine, Obalski, McKenzie & Roy Townships, Quebec (32 G/16)

Doré Lake Complex (Copper-Gold)



Longitudinal Section – Chibougamau area, Quebec

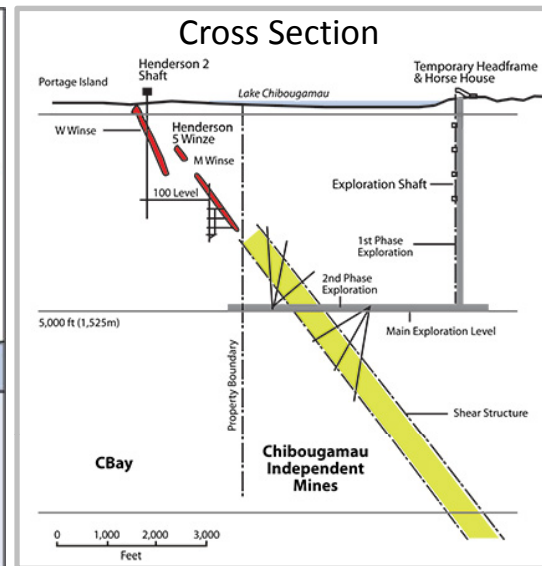
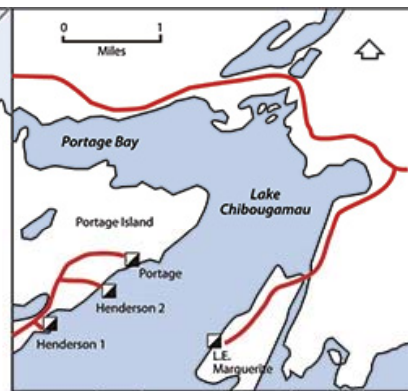
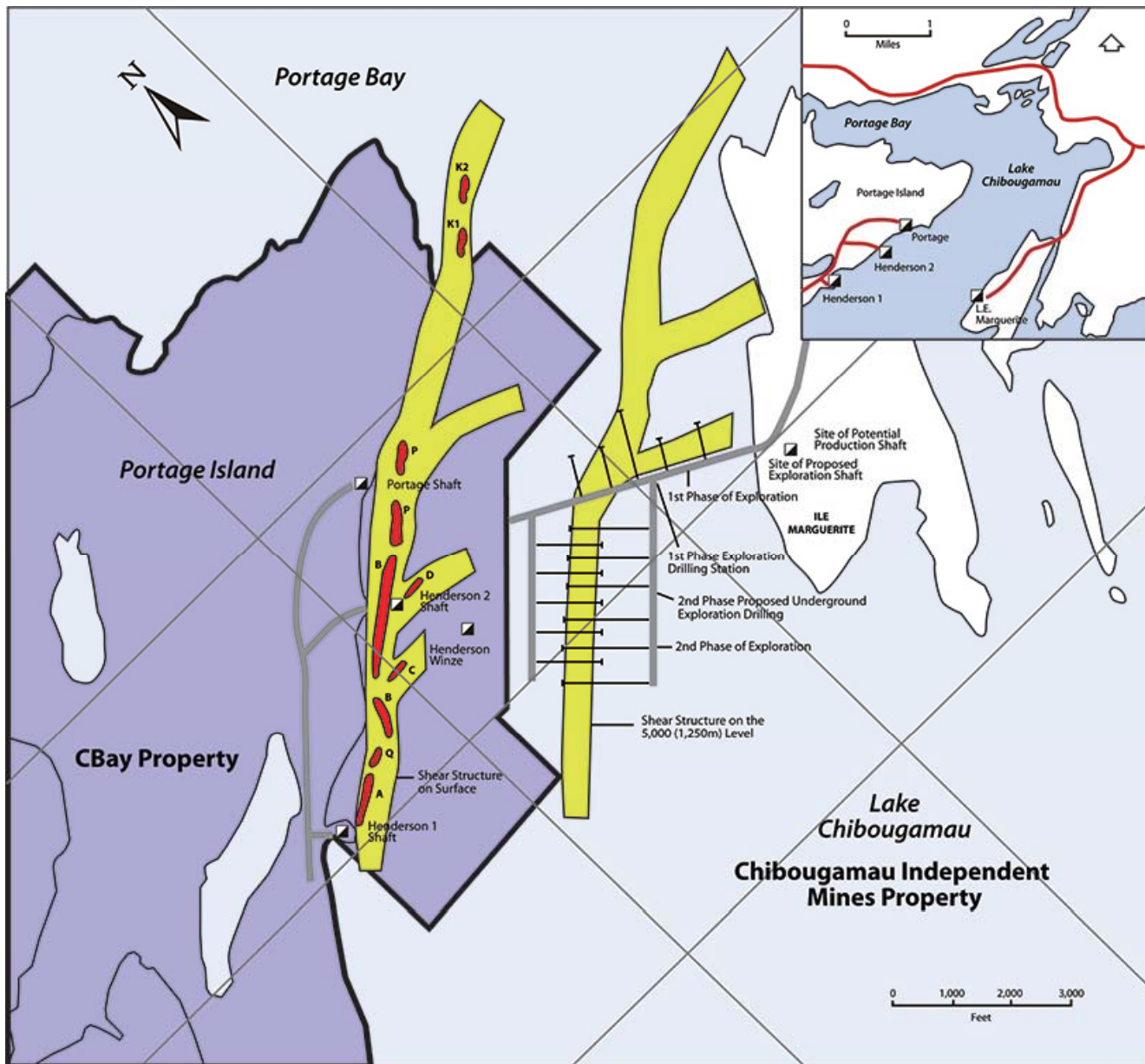
Chibougamau Independent Mines Inc.

Some significant gold intersections within previous drilling Berrigan Property 32G16

Surface diamond drill holes

Hole #	From	To	Interval	% Zn	% Cu	Au g/t	Ag g/t	Hole #	From	To	Interval	% Zn	% Cu	Au g/t	Ag g/t
A-005	131.4 m	140.2 m	8.8 m	5.70%		6.96 g/t		U-02	44.9 m	45.6 m	0.7 m	2.95%		17.81 g/t	89.74 g/t
A-010	97.3 m	105.2 m	7.9 m	4.43%		4.94 g/t	25.36 g/t		90.4 m	91.4 m	1.0 m	13.80%		26.72 g/t	58.91 g/t
A-016	18.9 m	21.2 m	2.3 m	1.51%		6.43 g/t			95.8 m	108.7 m	12.9 m	5.75%		3.11 g/t	15.17 g/t
	76.2 m	77.7 m	1.5 m	3.45%		8.91 g/t		U-03	8.2 m	16.6 m	8.4 m	13.09%		6.98 g/t	20.71 g/t
A-061	91.6 m	100.6 m	9.0 m	3.76%	0.16%	3.00 g/t	17.24 g/t		49.4 m	64.0 m	14.4 m	8.69%		3.41 g/t	17.49 g/t
	107.1 m	115.7 m	8.6 m	6.15%	0.17%	8.14 g/t	39.70 g/t	U-04	17.4 m	19.7 m	2.3 m	12.77%		4.60 g/t	14.65 g/t
A-062	59.3 m	61.1 m	1.8 m	6.92%		4.62 g/t	17.14 g/t		85.9 m	86.6 m	0.7 m	7.05%		37.68 g/t	78.09 g/t
A-063	113.7 m	114.3 m	0.6 m	17.55%		49.23 g/t	404.64 g/t	U-09	71.8 m	75.8 m	4.0 m	2.32%		4.32 g/t	12.43 g/t
	129.4 m	132.8 m	3.4 m	8.86%		8.88 g/t	68.16 g/t	SU-23	2.8 m	10.6 m	7.8 m	3.98%		3.33 g/t	20.54 g/t
	138.9 m	141.5 m	2.6 m	4.69%		4.04 g/t	11.14 g/t	SU-52	0.0 m	5.0 m	5.0 m	3.88%		3.01 g/t	19.82 g/t
A-065	121.6 m	125.7 m	4.6 m	7.67%		6.08 g/t	21.56 g/t	SU-59	0.0 m	4.1 m	4.1 m	5.40%		3.51 g/t	31.04 g/t
	139.8 m	144.5 m	4.7 m	2.80%		3.55 g/t	7.64 g/t	TA-87-27	31.1 m	32.3 m	1.2 m	5.60%		17.98 g/t	37.33 g/t
	164.7 m	167.2 m	2.5 m	3.13%		6.95 g/t	15.44 g/t	TA-87-40	81.1 m	83.5 m	2.4 m	10.05%		2.96 g/t	50.05 g/t
A-066	100.6 m	101.8 m	1.2 m	22.90%		36.65 g/t	39.73 g/t		91.4 m	94.2 m	2.8 m	10.82%		3.23 g/t	19.19 g/t
	159.8 m	168.8 m	9.0 m	6.26%		5.19 g/t	19.60 g/t	TA-90-50	65.5 m	70.1 m	4.6 m	4.12%		6.78 g/t	10.12 g/t
A-070	157.1 m	158.2 m	1.1 m	16.75%		10.96 g/t			84.6 m	87.5 m	2.9 m	3.90%		3.20 g/t	
A-072	188.7 m	190.9 m	2.2 m	5.08%		3.13 g/t			95.5 m	106.7 m	11.2 m	10.39%	0.10%	2.54 g/t	19.26 g/t
A-073	144.8 m	145.1 m	0.3 m	27.90%		32.88 g/t			114.0 m	129.5 m	15.5 m	6.57%	0.10%	8.05 g/t	23.58 g/t
A-076	126.3 m	129.8 m	3.5 m	11.07%		3.02 g/t		TA-90-51	197.4 m	200.0 m	2.6 m	5.39%	0.21%	3.52 g/t	20.10 g/t
A-083	94.3 m	96.3 m	2.0 m	4.45%		3.79 g/t	10.34 g/t	TA-90-52	201.2 m	203.3 m	2.1 m	5.21%		5.70 g/t	11.60 g/t
	119.4 m	132.6 m	13.2 m	4.99%		2.88 g/t	15.91 g/t	TA-90-56	81.0 m	84.4 m	3.4 m	5.75%		4.06 g/t	
A-084	130.3 m	142.8 m	12.5 m	4.58%		5.10 g/t	17.18 g/t		164.4 m	166.9 m	2.5 m	5.23%		6.18 g/t	
A-086	50.9 m	52.1 m	1.2 m	7.00%		15.07 g/t	59.60 g/t		215.7 m	219.6 m	3.9 m	6.74%		3.95 g/t	
A-103	56.4 m	59.4 m	3.0 m	5.84%		11.61 g/t		TLT-09	247.4 m	249.7 m	2.3 m			4.28 g/t	

Henderson-Portage Shear Plan Map with Depth Projection & Cross Section (per Western Mining)



Henderson I - Total Ore Extracted

1960 – 1971

1,818,976 T @ 2.23% Cu, 0.045 oz/t Au

Henderson II - Total Ore Extracted

1960 – 1988

6,483,479 T @ 1.60% Cu, 0.041 oz/t Au

Portage Mine - Total Ore Extracted

1959 – 1997

6,212,934 T @ 1.77% Cu, 0.114 oz/t Au

- Mine package forms a single multi-lensed orebody stretching along a broad NE-striking shear with > 1 mile of strike
- Portage Mine mined to a depth of 3,600 feet
- Westminer planned to explore and develop to 5000-foot depth

March 2014

Select - 2013 Exploration Results

• Deep Penetration IP Completed

- Numerous high priority drill targets identified

• Data Compiled in many priority areas

Drilling	Cu (%)	Zn (%)	Ag (g/t)	Au (g/t)	Fe ₂ O ₃ (%)	TiO ₂ (%)	V ₂ O ₅ (%)	Over (m)
Bateman-Jaculet #3	5.23		50.0	0.97				11.5
Bateman-Jaculet #3	1.58		11.10	0.03				36.5
Including	3.80		29.05	–				3.00
and	3.13		21.78	–				4.45
and	2.57		18.59	–				2.50
Bateman-Jaculet #3	2.93		39.0	0.68				43.5
Including	5.12		48.3	1.19				15.0
Including	1.92		37.6	0.44				25.5
Bateman-Jaculet #3	1.12		6.7	0.32				45.0
Berrigan		1.28	9.05	1.87				10.1
		1.14	28.06	1.51				26.9
Including		4.99	37.40	2.66				4.40
Mont Sorcier North					43.19	0.96	0.22	220.8m (724.4 ft)
Mont Sorcier South					45.50	0.75	0.44	54.0m (177 ft)

Chibougamau Independent Mines Inc.

Share and Company Profile

Shares Issued March 10, 2017

Shares Issued	38,438,442
Warrants	7,615,000
Stock Options	1,587,500

Shares Fully Diluted 48,554,142

Insiders Shareholdings (11.5%) 4,129,658

- Own 100% of its property interests
- Board of Directors with exploration, mining and finance experience



Chibougamau Independent Mines Inc.